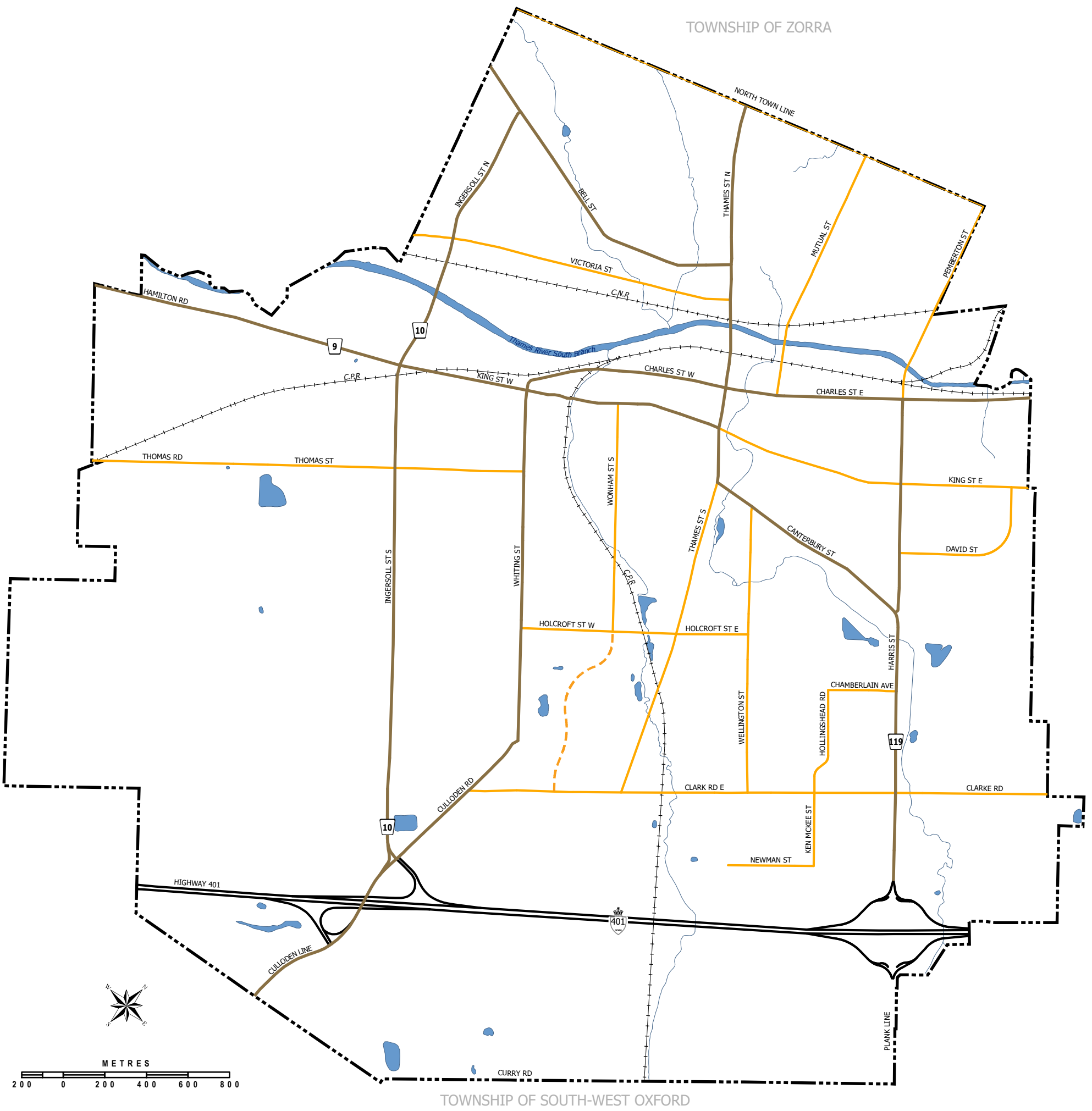


**TOWN OF INGERSOLL  
TRANSPORTATION NETWORK PLAN**

**COUNTY OF OXFORD  
OFFICIAL PLAN**





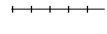

THIS SCHEDULE FORMS A PART OF THE COUNTY OF OXFORD OFFICIAL PLAN AND MUST BE READ IN CONJUNCTION WITH THE WRITTEN TEXT.

THIS IS AN OFFICE CONSOLIDATION PREPARED FOR CONVENIENCE ONLY. FOR ACCURATE REFERENCE RECOURSE SHOULD BE HAD TO THE ORIGINAL DOCUMENT AND AMENDMENTS HERETO.




NOTES: THIS MAP MAY INCORPORATE DATA UNDER LICENCE AGREEMENT(S) WITH THE UPPER THAMES RIVER CONSERVATION AUTHORITY, THE GRAND RIVER CONSERVATION AUTHORITY, THE LONG POINT REGION CONSERVATION AUTHORITY, THE MINISTRY OF ENERGY, NORTHERN DEVELOPMENT AND MINES, THE MINISTRY OF NATURAL RESOURCES AND FORESTRY AND THE QUEEN'S PRINTER OF ONTARIO. ©2022

COUNTY COUNCIL APPROVAL: JULY 13, 2022

**BASE MAP**

-  MUNICIPAL BOUNDARY
-  MAJOR ROADS
-  RAILWAY
-  WATERCOURSE

**TRANSPORTATION NETWORK PLAN  
LEGEND**

-  ARTERIAL ROAD
-  COLLECTOR ROAD
-  PLANNED COLLECTOR ROAD